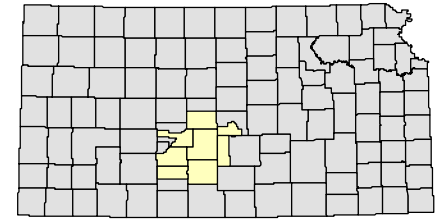
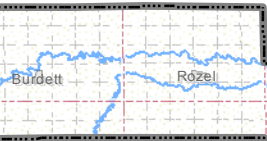


# BIG BEND GMD#5 WEATHER STATION NETWORK

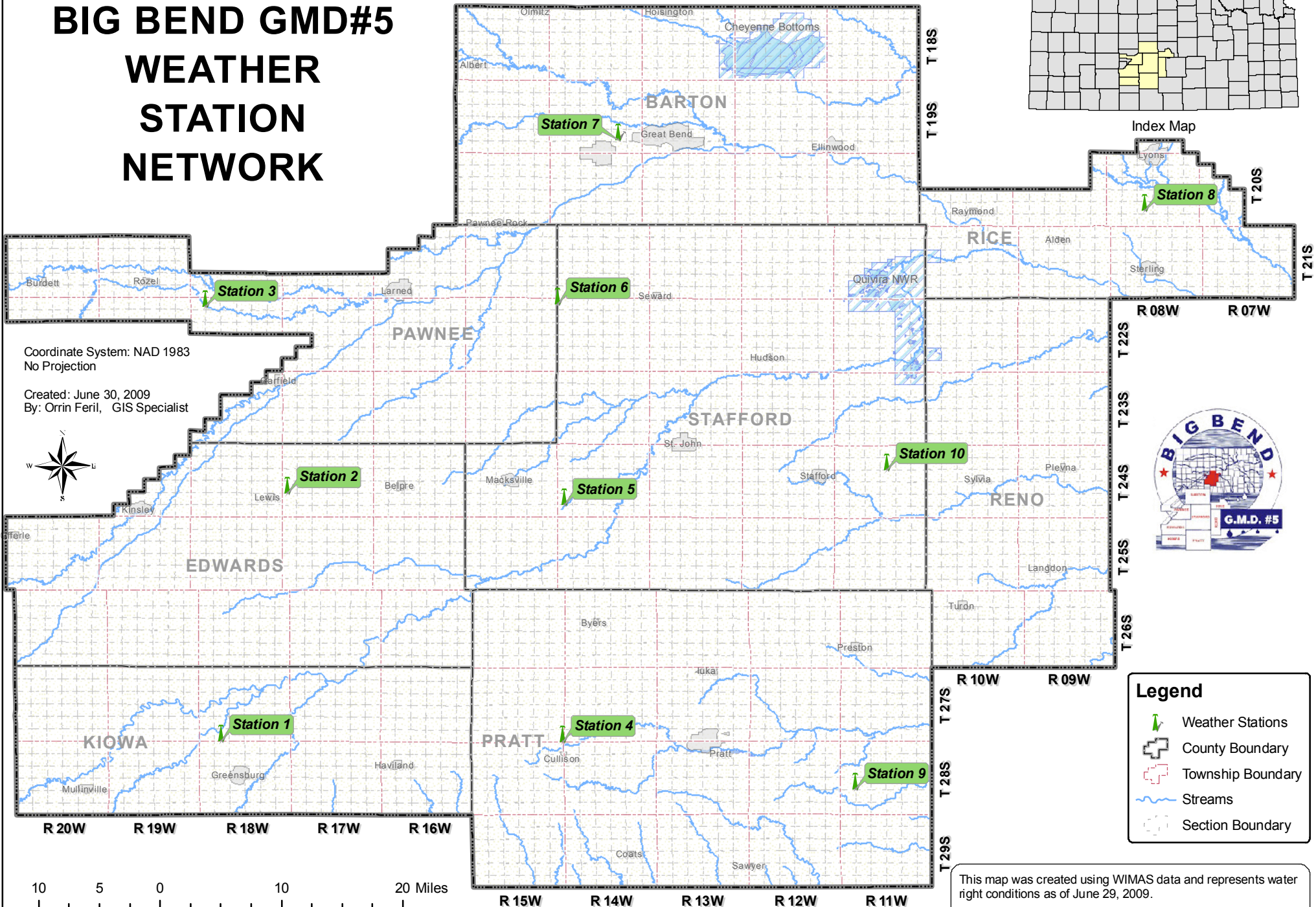


Index Map



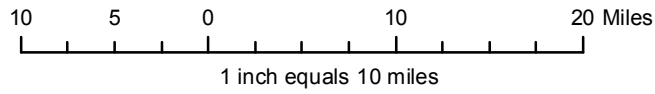
Coordinate System: NAD 1983  
No Projection

Created: June 30, 2009  
By: Orrin Feril, GIS Specialist



**Legend**

- Weather Stations
- County Boundary
- Township Boundary
- Streams
- Section Boundary



This map was created using WIMAS data and represents water right conditions as of June 29, 2009.

GMD#5 exercises great care in creating data presentations but, offers no guarantee of accuracy or completeness of the data.